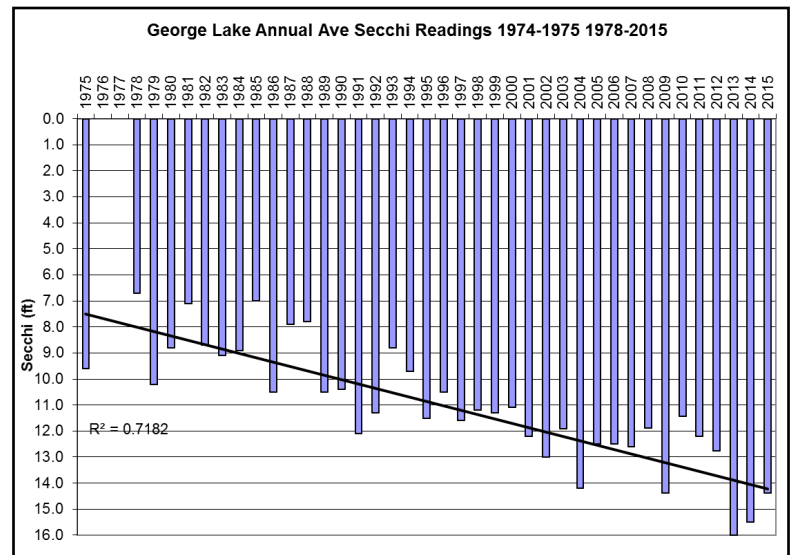
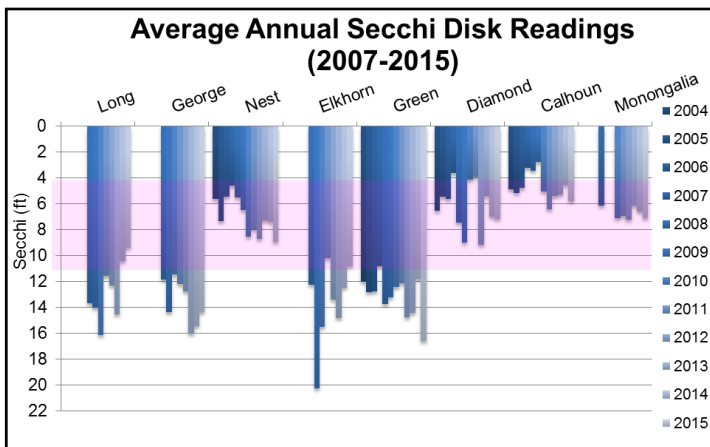


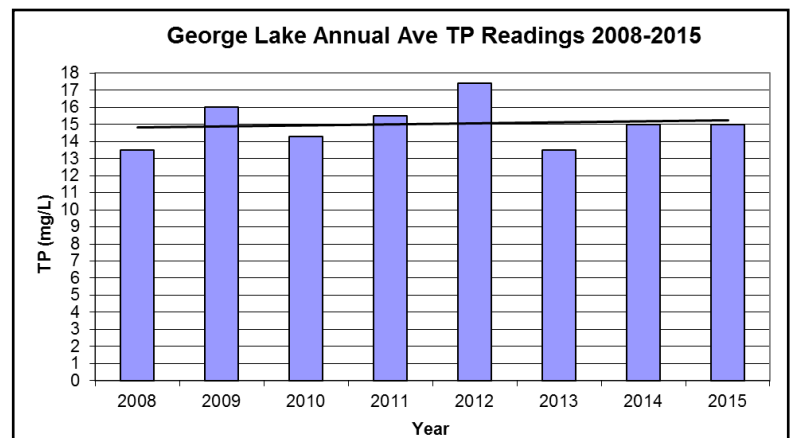


George Lake Water Quality

Secchi Depth (clarity) has steadily improved since 1970s. The average clarity depth in 2015 was 14.4 feet.



Total Phosphorus (nutrient for plant growth) has remained fairly steady from 2008—2015. The Pollution Control Agency (PCA) regional average is between 23 and 50 ug/L, or parts per billion.



Pollution Reductions

The Middle Fork Crow River Watershed District has teamed up with three landowners on George Lake to complete shoreline restoration projects. These three projects are estimated to reduced 2 tons of soil and 2.46 pounds of phosphorous from entering George Lake each year.